[Misc. Pulled Items
from removed books]

Box 26 Folder 27

CIRCA 1950-1960

Значение лука и стрел, по словам Энгельса, определялось тем, что они сделали дичь постоянной пищей, а охоту — одной из нормальных отраслей труда.



Рис. 17. Неолитические наконечники стрел. Стоянка Куллаты.

Лук явился несравненно более дальнобойным и действенным оружием, чем прежние дубины, копья и метательные дротики.

NATIONAL MUSEUM
OF CANADA

[illegible] 1958

Neg. No. J5433

PHOTOGRAPHIC DIV.

Fig 2

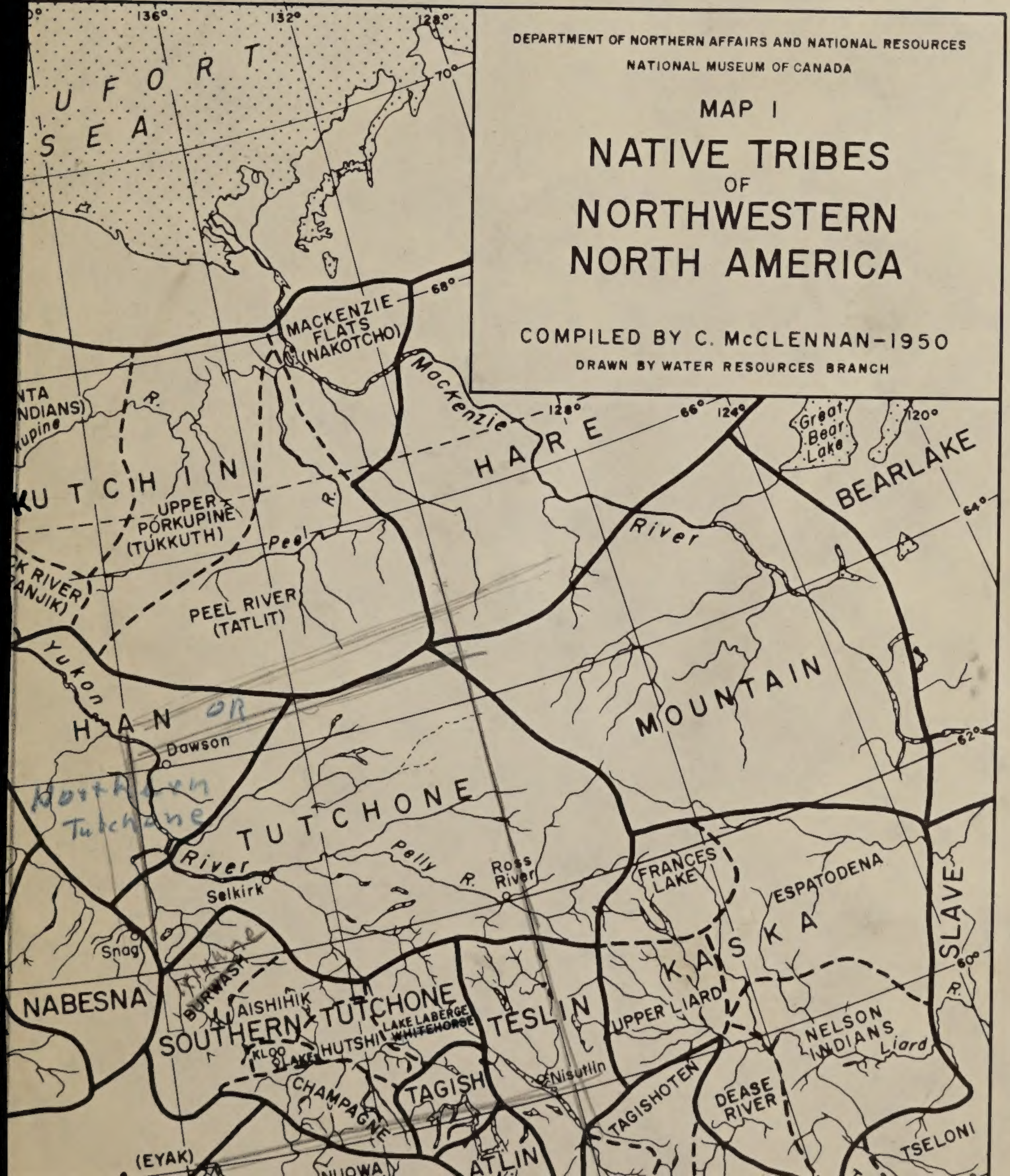

DEPARTMENT OF NORTHERN AFFAIRS AND NATIONAL RESOURCES

NATIONAL MUSEUM OF CANADA

MAP I

NATIVE TRIBES OF NORTHWESTERN NORTH AMERICA

COMPILED BY C. McCLENNAN-1950

DRAWN BY WATER RESOURCES BRANCH

136°
132°
128°
70°
68°
66°
64°
62°
60°
124°
120°
UFORT SEA
MACKENZIE FLATS (NAKOTCHO)
Mackenzie R.
HARE
Great Bear Lake
BEARLAKE
NTA INDIANS)
upine R.
KUTCHIN
UPPER PORKUPINE (TUKKUTH)
Peel River
K RIVER ANJIK)
PEEL RIVER (TATLIT)
Yukon
HAN OR
Dawson
Northern Tutchone
MOUNTAIN
TUTCHONE
Pelly R.
River
Selkirk
Ross River
FRANCES LAKE
ESPATODENA
KASKA
SLAVE
Snag
NABESNA
BURWASH
AISHIHIK
SOUTHERN TUTCHONE
LAKE LABERGE WHITEHORSE
HUTSHI
KLOO LAKE
TESLIN
UPPER LIARD
NELSON INDIANS
Liard
R.
CHAMPAGNE
TAGISH
Nisutlin
TAGISHOTEN
DEASE RIVER
TSELONI
(EYAK)
NIJOWA
ATLIN

11

Scotty: I thought you might like to have one of these--done for our undergraduate students, in an effort to get them to think in terms of problems rather than just taking sides. There might be something useful in it, at least until the Calico Project publishes.

Congratulations on the results of the Ayacucho project...!!!

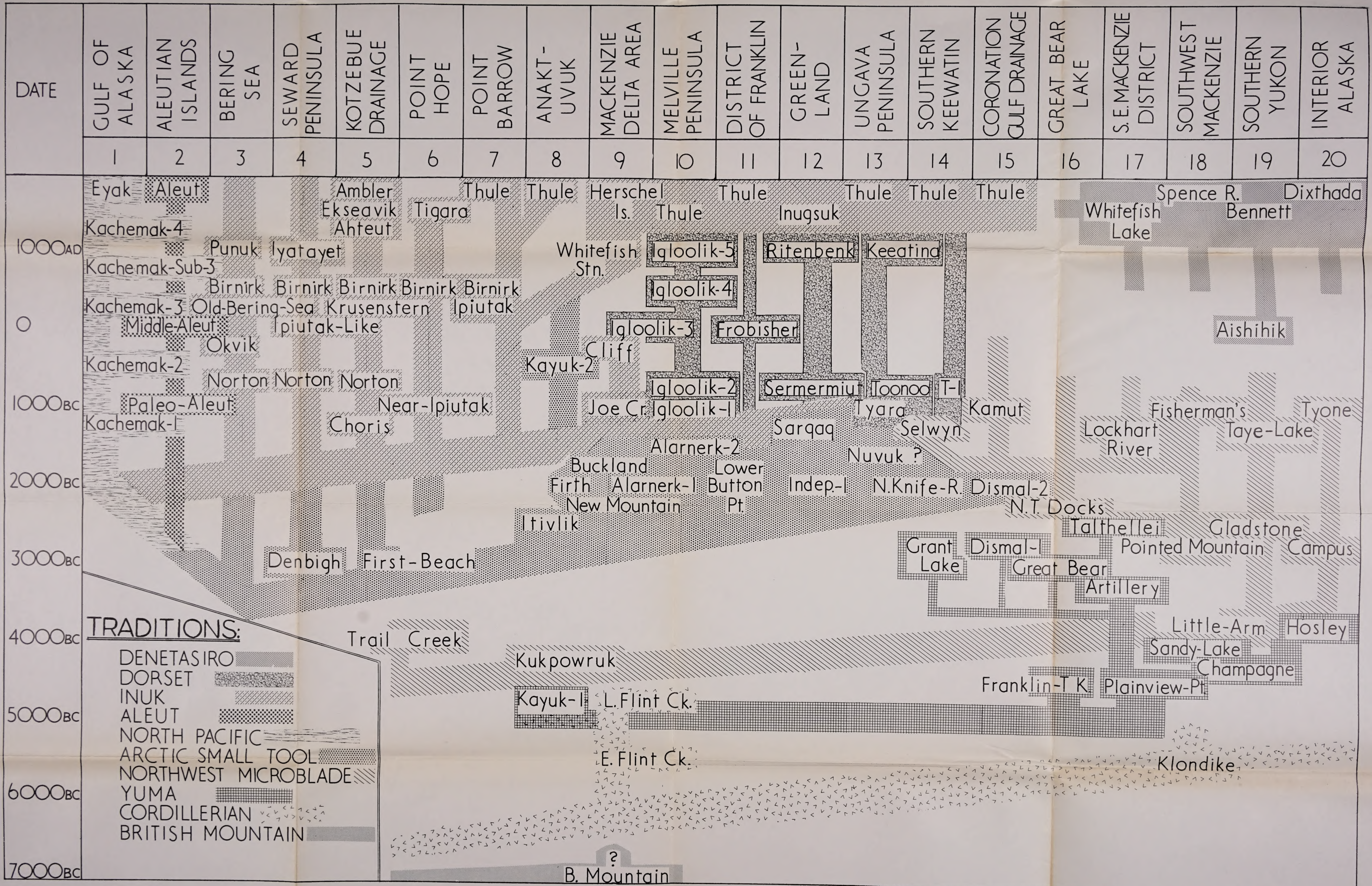
DATE
GULF OF ALASKA
1
ALEUTIAN ISLANDS
2
BERING SEA
3
SEWARD PENINSULA
4
KOTZEBUE DRAINAGE
5
POINT HOPE
6
POINT BARROW
7
ANAKTUVUK
8
MACKENZIE DELTA AREA
9
MELVILLE PENINSULA
10
DISTRICT OF FRANKLIN
11
GREENLAND
12
UNGAVA PENINSULA
13
SOUTHERN KEEWATIN
14
CORONATION GULF DRAINAGE
15
GREAT BEAR LAKE
16
S.E. MACKENZIE DISTRICT
17
SOUTHWEST MACKENZIE
18
SOUTHERN YUKON
19
INTERIOR ALASKA
20
1000 AD
0
1000 BC
2000 BC
3000 BC
4000 BC
5000 BC
6000 BC
7000 BC
Eyak
Aleut
Ambler
Ekseavik
Ahteut
Thule
Tigara
Thule
Herschel Is.
Thule
Thule
Inugsuk
Thule
Thule
Thule
Spence R.
Dixthada
Whitefish Lake
Bennett
Kachemak-4
Punuk
Iyatayet
Whitefish Stn.
Igloolik-5
Ritenbenk
Keeating
Kachemak-Sub-3
Birnirk
Birnirk
Birnirk
Birnirk
Birnirk
Igloolik-4
Kachemak-3
Old-Bering-Sea
Krusenstern
Ipiutak
Middle-Aleut
Ipiutak-Like
Igloolik-3
Frobisher
Aishihik
Okvik
Cliff
Kachemak-2
Kayuk-2
Norton
Norton
Norton
Igloolik-2
Sermermiut
Toonod
T-1
Paleo-Aleut
Near-Ipiutak
Joe Cr.
Igloolik-1
Tyara
Kamut
Fisherman's
Tyone
Kachemak-1
Choris
Sarqaq
Selwyn
Lockhart River
Taye-Lake
Alarnerk-2
Nuvuk ?
Buckland
Lower
Firth
Alarnerk-1
Button Pt.
Indep.-1
N. Knife-R.
Dismal-2
New Mountain
N.T. Docks
Itivlik
Talthellei
Gladstone
Grant Lake
Dismal-1
Pointed Mountain
Campus
Denbigh
First-Beach
Great Bear
Artillery
Trail Creek
Little-Arm
Hosley
Kukpowruk
Sandy-Lake
Champagne
Franklin-T K.
Plainview-Pt.
Kayuk-1
L. Flint Ck.
E. Flint Ck.
Klondike
?
B. Mountain
TRADITIONS:
DENETASIRO
DORSET
INUK
ALEUT
NORTH PACIFIC
ARCTIC SMALL TOOL
NORTHWEST MICROBLADE
YUMA
CORDILLERIAN
BRITISH MOUNTAIN

SPECULATIVE FRAMEWORK OF NORTHERN PREHISTORY

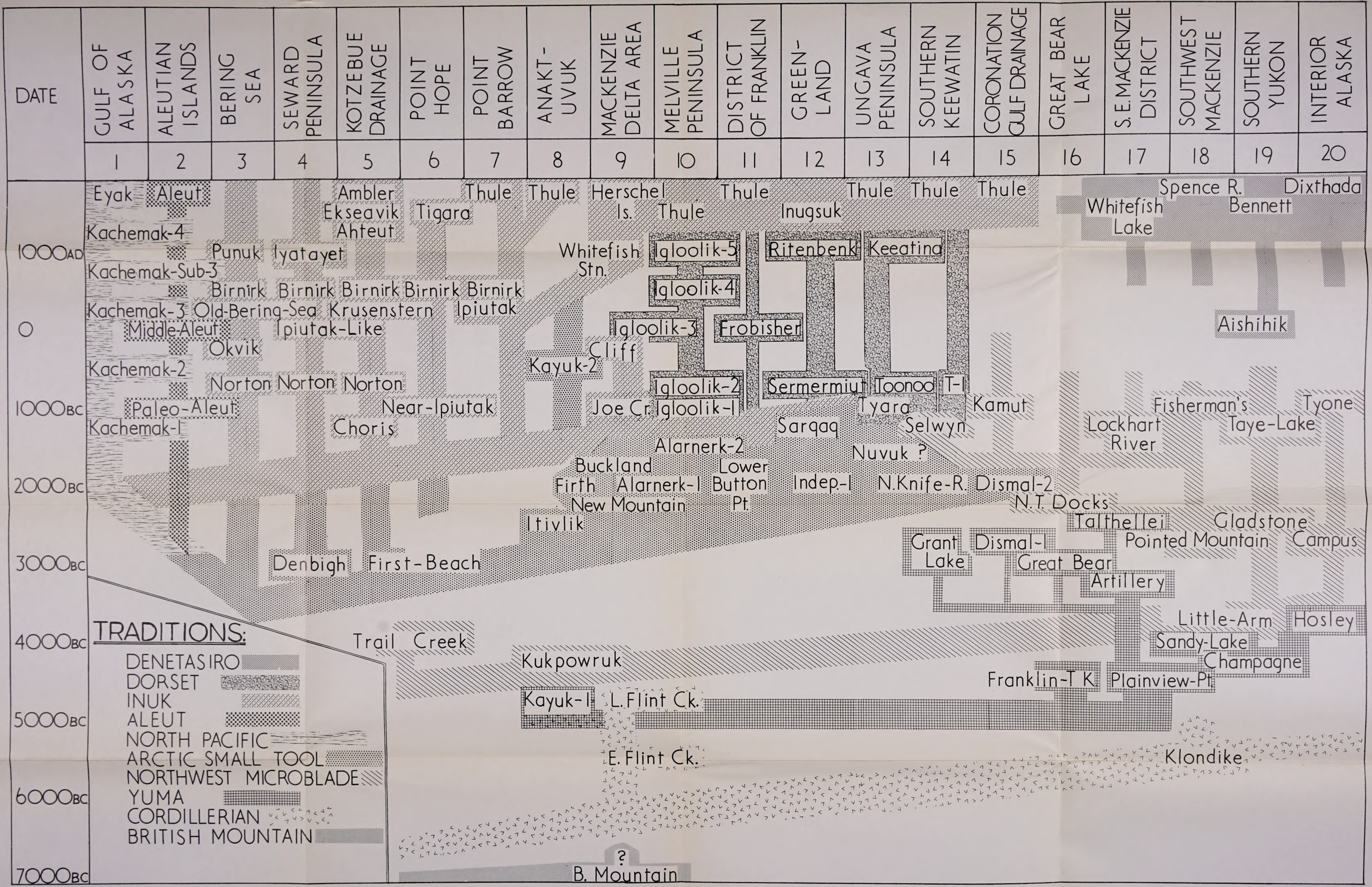

SPECULATIVE FRAMEWORK OF NORTHERN PREHISTORY

[Misc. Pulled Items
from removed books]